







Map of Public Kayak Launch Sites on Narrow River

-  **La Farge Park**, North Kingstown
Parking for two cars in dirt area.
Located at 166 Walmsley Lane, North Kingstown
-  **Pettaquamscutt Ave**, Narragansett
No parking, just a public boat launch.
Located at 42 Pettaquamscutt Ave, Narragansett
-  **Pollock Road**, South Kingstown
Parking for up to 20 cars in dirt lot.
Located at 49 Pollock Road, South Kingstown
-  **Sprague Bridge**, Narragansett
Parking for up to 8 cars in dirt lot.
Located at the northwest corner of Sprague Bridge off of Boston Neck Road.

